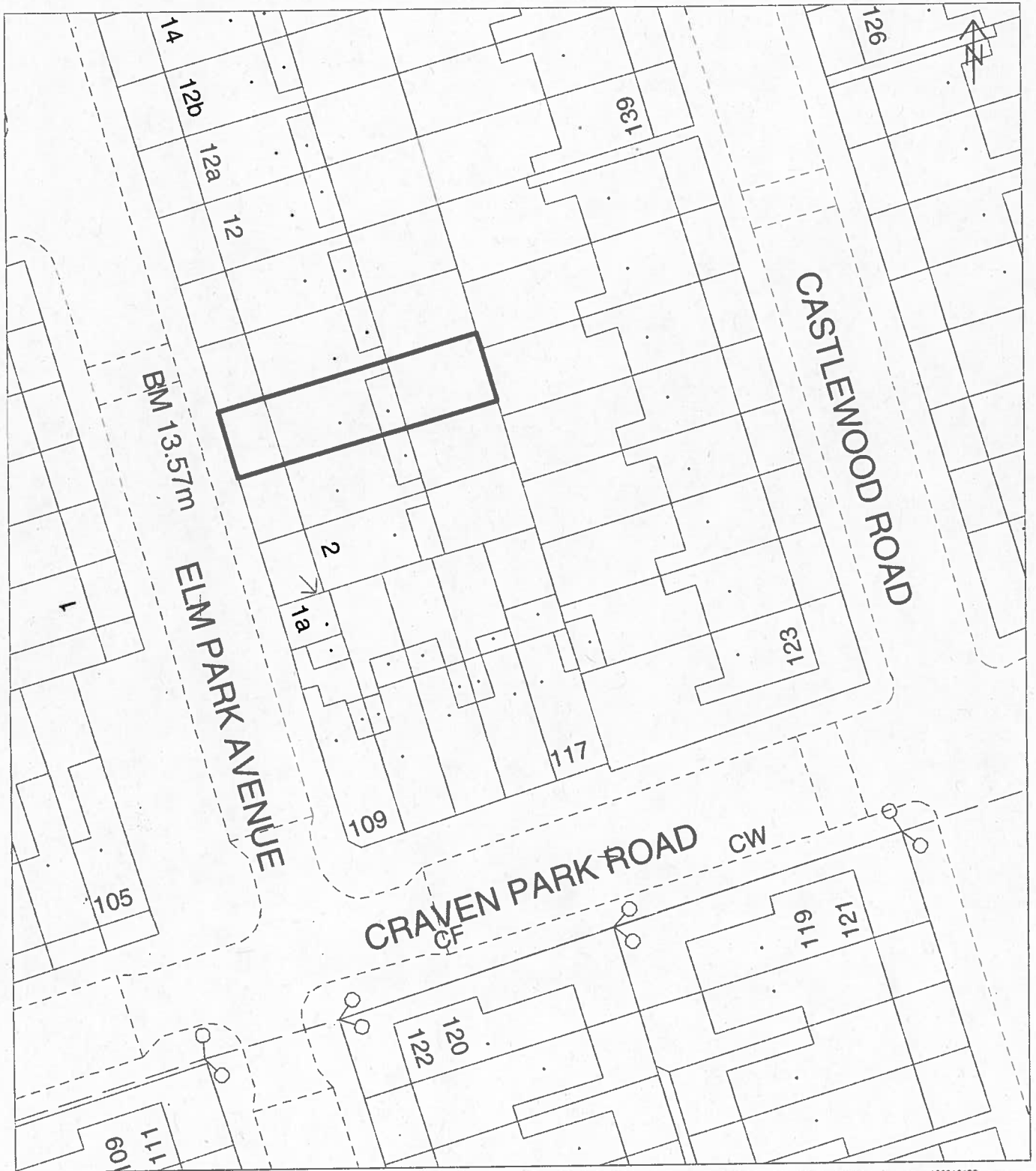


Map referred to in the LONDON BOROUGH OF HARINGEY
(6 Elm Park Avenue London N15 6AT) COMPULSORY PURCHASE ORDER 2012



This product includes mapping data licenced from Ordnance Survey with the permission of the Controller of Her Majesty's Stationery Office Crown Copyright 2012 LBH. All rights reserved. Licence no. 100019199

FREEHOLD MX318663

Haringey Council
CORPORATE PROPERTY SERVICES

Site Area (square metres) : 150sq m

Overlay : Property Terrier

Plan produced by Janice Dabinett on 30/08/2012

Scale 1:500

Drawing No. BVES A4 2724

Map referred to in the LONDON BOROUGH OF HARINGEY
(17 Birkbeck Road London N17 8NH) COMPULSORY PURCHASE ORDER 2012



This product includes mapping data licenced from Ordnance Survey with the permission of the Controller of Her Majesty's Stationery Office Crown Copyright 2012 LBH. All rights reserved. Licence no. 100018198

FREEHOLD NGL489610

Haringey Council
CORPORATE PROPERTY SERVICES

Site Area (square metres) : 99sq m

Overlay :

Plan produced by on 30/08/2012

Scale 1:500

Drawing No. BVES A4 2712

Map referred to in the LONDON BOROUGH OF HARINGEY
(14 Beechfield Road London N4 1PE) COMPULSORY PURCHASE ORDER 2012



This product includes mapping data licenced from Ordnance Survey with the permission of the Controller of Her Majesty's Stationery Office Crown Copyright 2012 LBH. All rights reserved. Licence no. 100019199

FREEHOLD NGL369031

Haringey Council
CORPORATE PROPERTY SERVICES

Site Area (square metres) : 122sq m

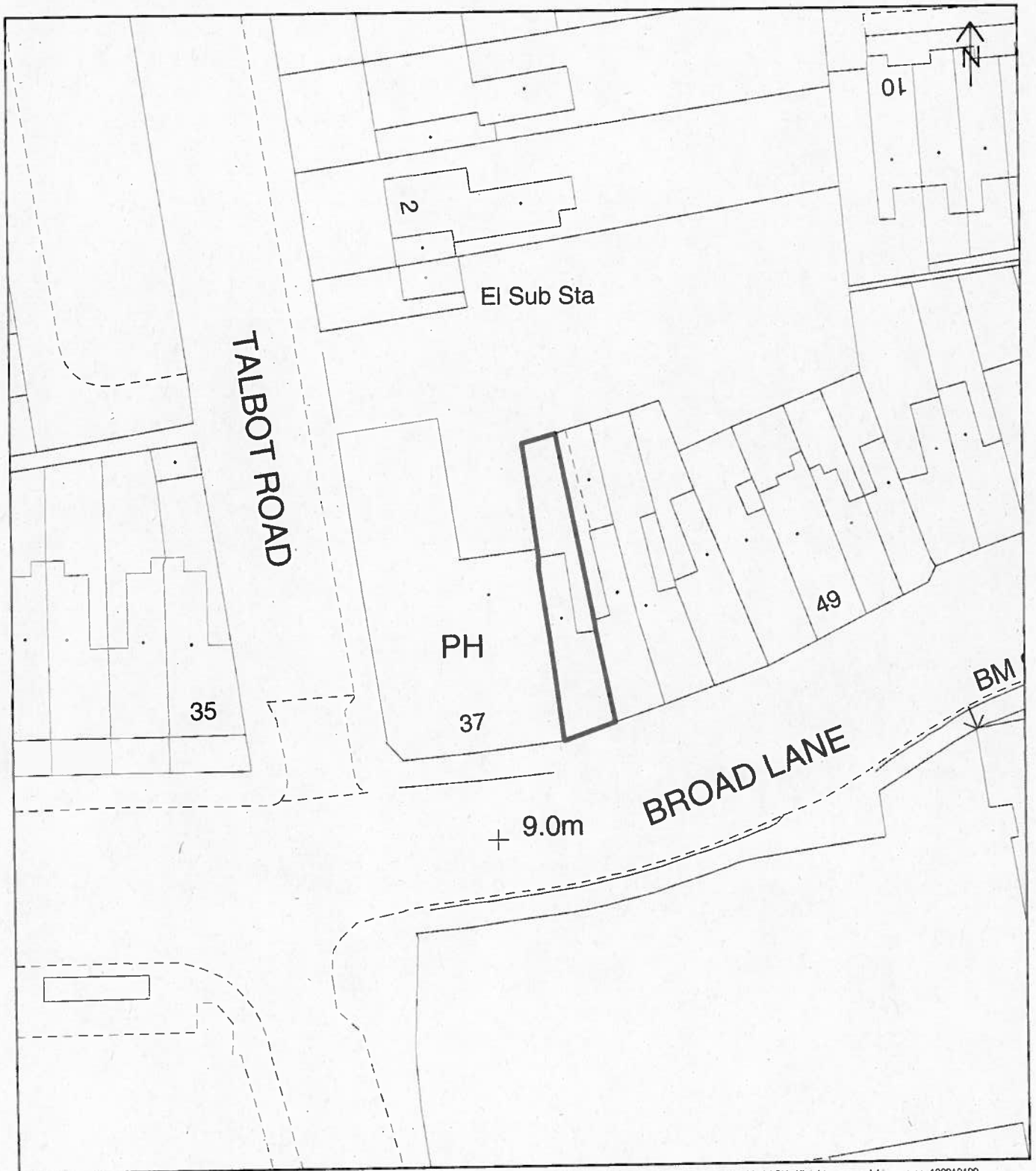
Overlay : Property Terrier

Plan produced by Janice Dabinett on 30/08/2012

Scale 1:500

Drawing No. BVES A4 2713

Map referred to in the LONDON BOROUGH OF HARINGEY
(39 Broad Lane London N15 4DJ) COMPULSORY PURCHASE ORDER 2012



This product includes mapping data licenced from Ordnance Survey with the permission of the Controller of Her Majesty's Stationery Office Crown Copyright 2012 LBH. All rights reserved. Licence no. 100019199

FREEHOLD MX441481

Haringey Council
CORPORATE PROPERTY SERVICES

Site Area (square metres) : 104sq m

Overlay : Property Terrier

Plan produced by Janice Dabinett on 30/08/2012

Scale 1:500

Drawing No. BVES A4 2714

Map referred to in the LONDON BOROUGH OF HARINGEY
(73 The Avenue London N17 6TB) COMPULSORY PURCHASE ORDER 2012



This product includes mapping data licenced from Ordnance Survey with the permission of the Controller of Her Majesty's Stationery Office Crown Copyright 2012 LBH. All rights reserved. Licence no. 100019199

FREEHOLD P123703

Haringey Council
CORPORATE PROPERTY SERVICES

Site Area (square metres) : 118sq m

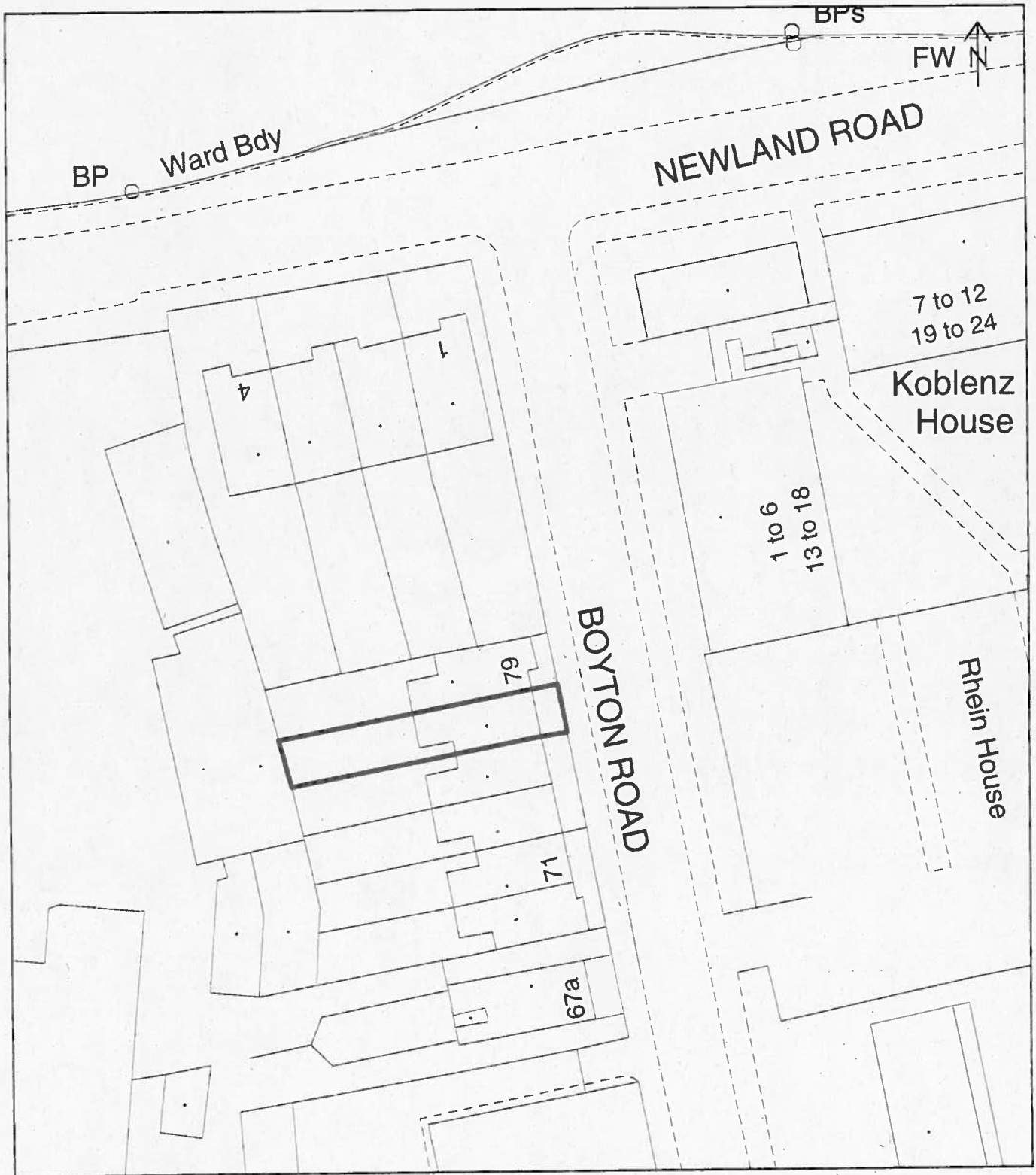
Overlay : Property Terrier

Plan produced by Janice Dabinett on 30/08/2012

Scale 1:500

Drawing No. BVES A4 2715

Map referred to in the LONDON BOROUGH OF HARINGEY
(77 Boyton Road London N8 7AE) COMPULSORY PURCHASE ORDER 2012



This product includes mapping data licenced from Ordnance Survey with the permission of the Controller of Her Majesty's Stationery Office Crown Copyright 2012 LBH. All rights reserved. Licence no. 100019199

FREEHOLD MX360160

Haringey Council
CORPORATE PROPERTY SERVICES

Site Area (square metres) : 108sq m

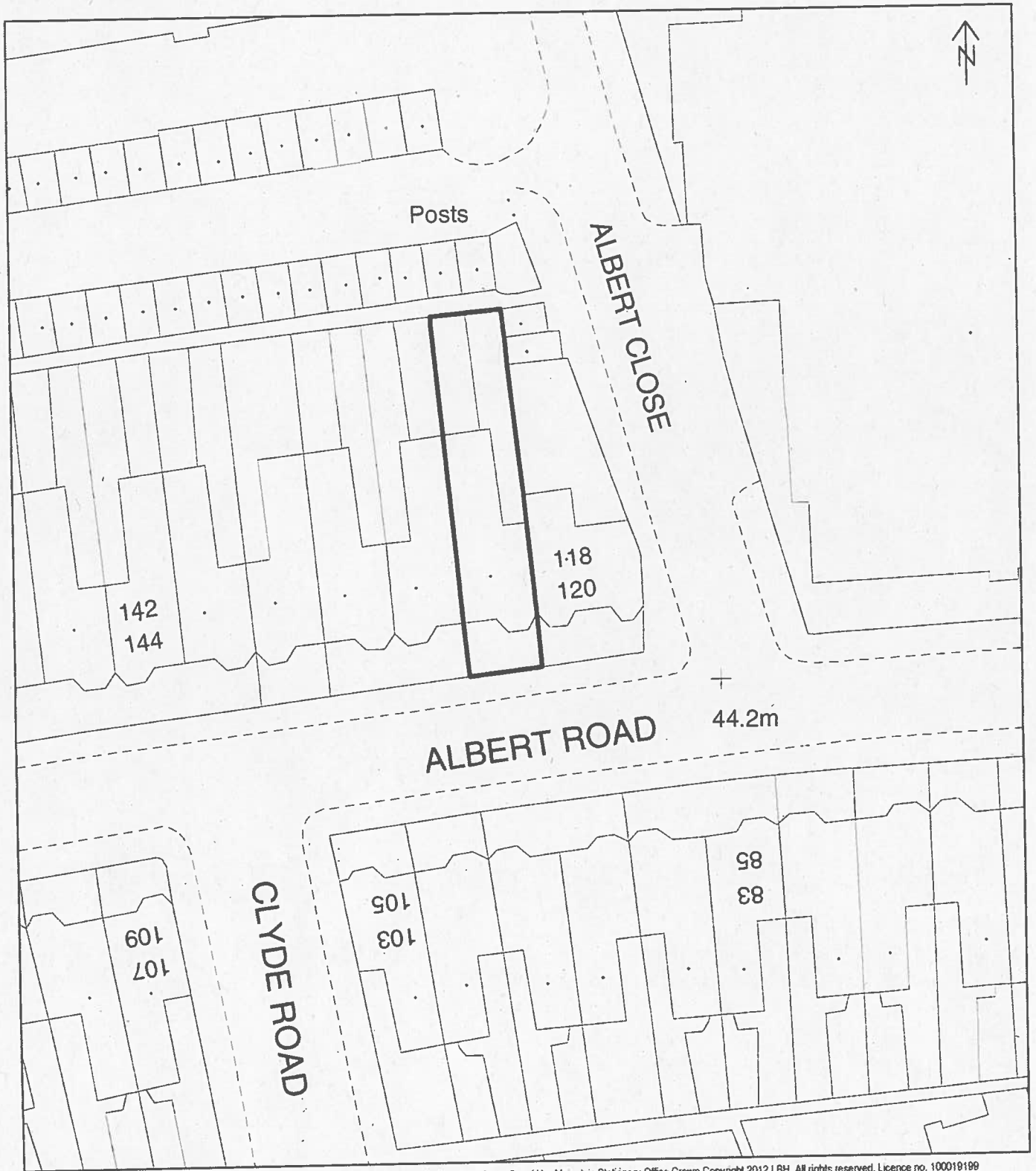
Overlay : Property Terrier

Plan produced by Janice Dabinett on 30/08/2012

Scale 1:500

Drawing No. BVES A4 2716

Map referred to in the LONDON BOROUGH OF HARINGEY
(122-124 Albert Road London N22 7AH) COMPULSORY PURCHASE ORDER 2012



This product includes mapping data licenced from Ordnance Survey with the permission of the Controller of Her Majesty's Stationery Office Crown Copyright 2012 LBH. All rights reserved. Licence no. 100019199

FREEHOLD NGL447946

Haringey Council
CORPORATE PROPERTY SERVICES

Site Area (square metres) : 212sq m

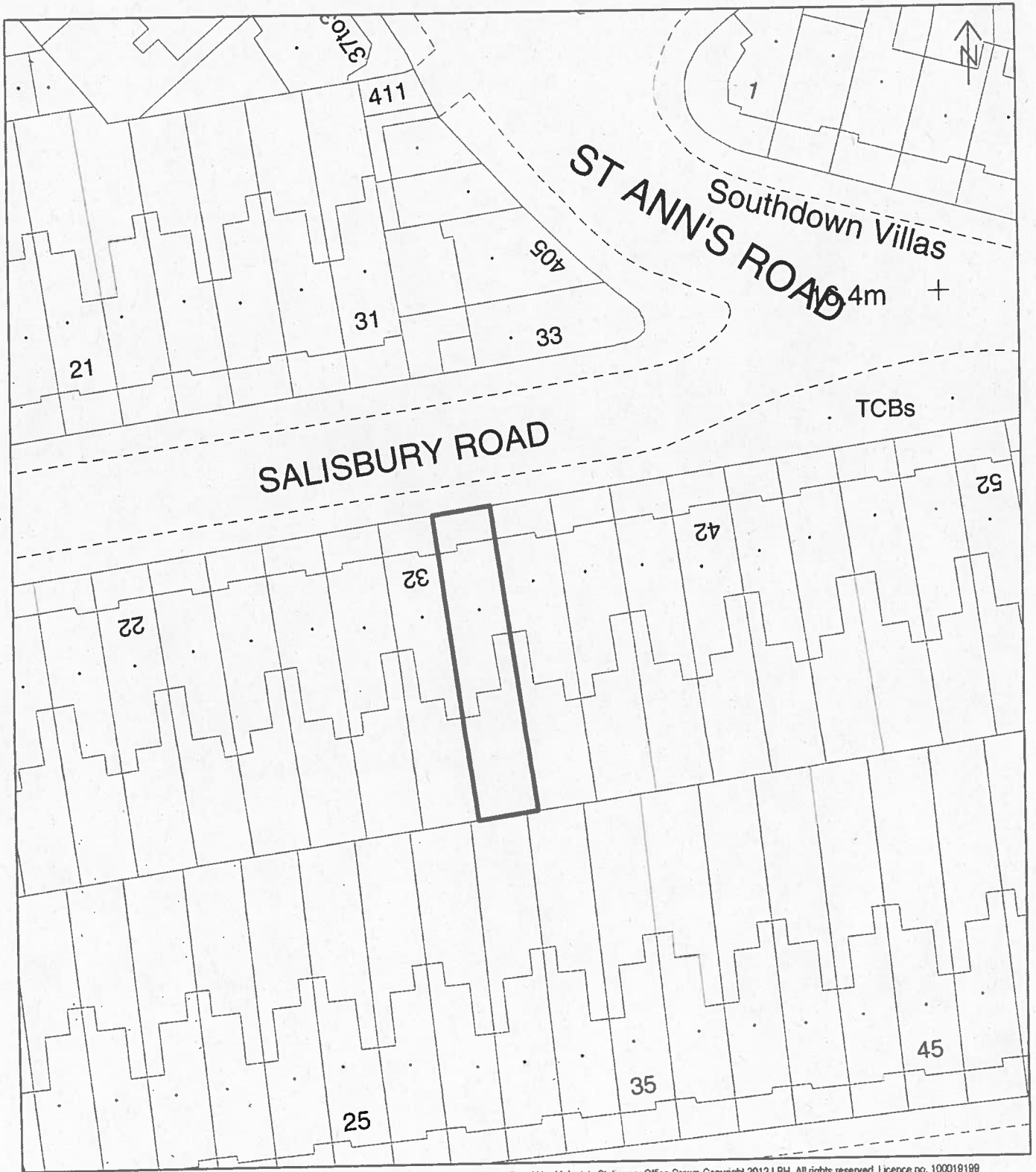
Overlay : Property Terrier

Plan produced by Janice Dabinett on 30/08/2012

Scale 1:500

Drawing No. BVES A4 2717

Map referred to in the LONDON BOROUGH OF HARINGEY
(34 Salisbury Road London N4 1JZ) COMPULSORY PURCHASE ORDER 2012



This product includes mapping data licenced from Ordnance Survey with the permission of the Controller of Her Majesty's Stationery Office Crown Copyright 2012 LBH. All rights reserved. Licence no. 100019199

FREEHOLD MX434527

Haringey Council
CORPORATE PROPERTY SERVICES

Site Area (square metres) : 147sq m

Overlay : Property Terrier

Plan produced by Janice Dabinett on 30/08/2012

Scale 1:500

Drawing No. BVES A4 2718

Map referred to in the LONDON BOROUGH OF HARINGEY
(57 Mount Pleasant Road London N17 6TR) COMPULSORY PURCHASE ORDER 2012



This product includes mapping data licenced from Ordnance Survey with the permission of the Controller of Her Majesty's Stationery Office Crown Copyright 2012 LBH. All rights reserved. Licence no. 100019199

FREEHOLD MX250870

Haringey Council
CORPORATE PROPERTY SERVICES

Site Area (square metres) : 197sq m

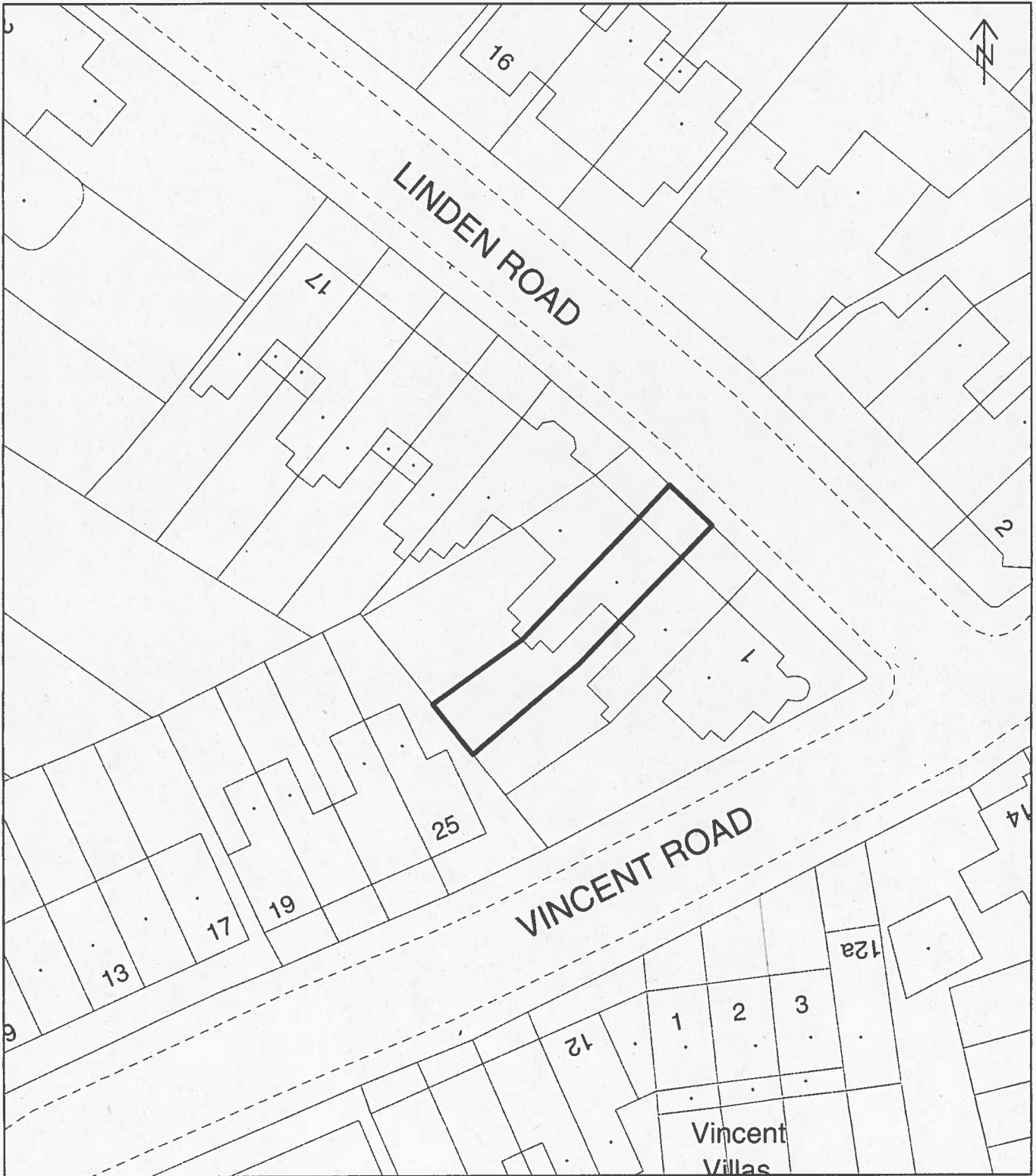
Overlay : Property Terrier

Plan produced by Janice Dabinett on 30/08/2012

Scale 1:500

Drawing No. BVES A4 2719

Map referred to in the LONDON BOROUGH OF HARINGEY
(5 Linden Road London N15 3QB) COMPULSORY PURCHASE ORDER 2012



This product includes mapping data licenced from Ordnance Survey with the permission of the Controller of Her Majesty's Stationery Office Crown Copyright 2012 LBH. All rights reserved. Licence no. 100019199

Haringey Council
CORPORATE PROPERTY SERVICES

FREEHOLD MX305760

Site Area (square metres) : 149sq m

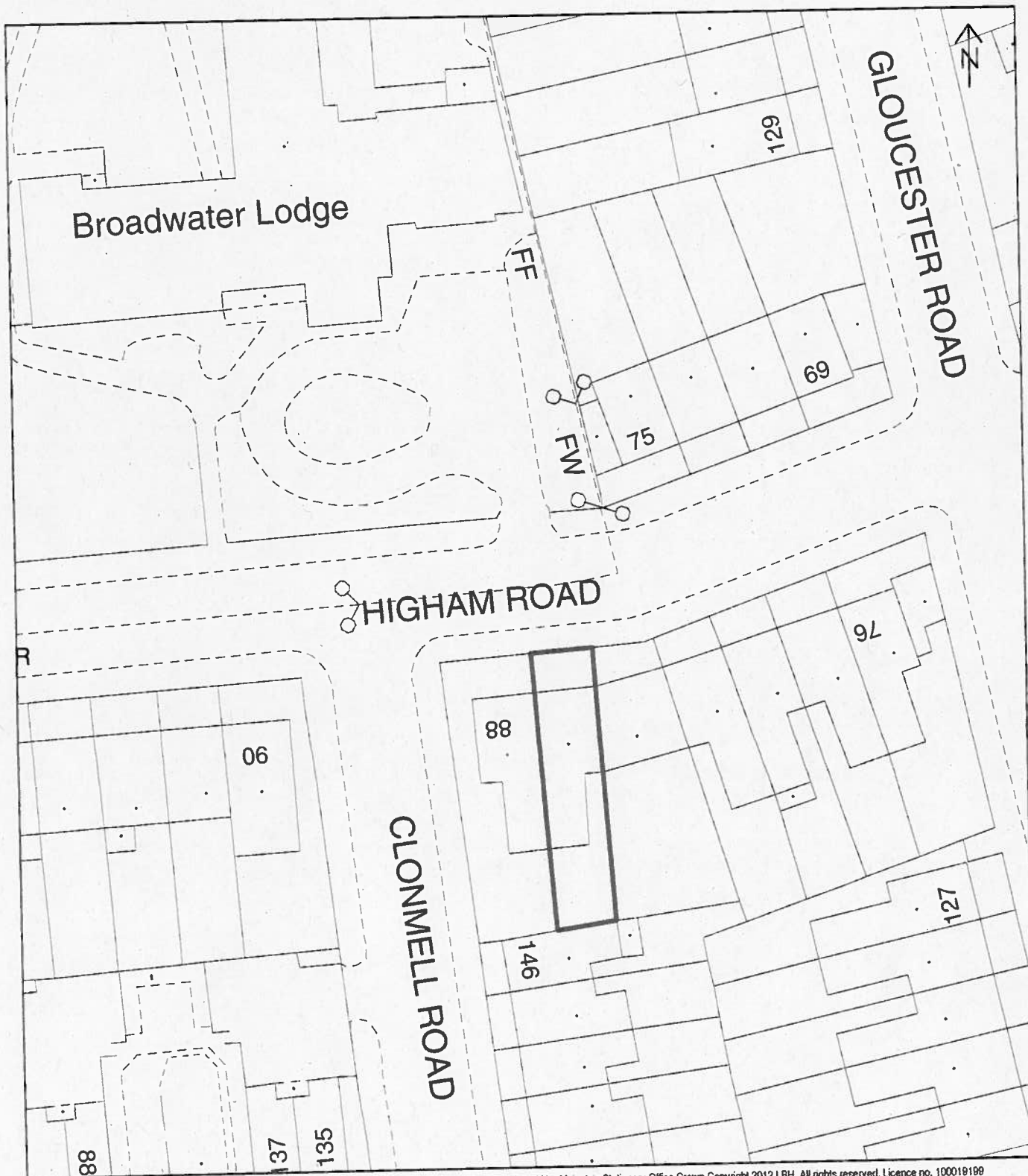
Overlay : Property Terrier

Plan produced by Janice Dabinett on 30/08/2012

Scale 1:500

Drawing No. BVES A4 2720

Map referred to in the LONDON BOROUGH OF HARINGEY
(86 Higham Road London N17 6NP) COMPULSORY PURCHASE ORDER 2012



This product includes mapping data licenced from Ordnance Survey with the permission of the Controller of Her Majesty's Stationery Office Crown Copyright 2012 L.B.H. All rights reserved. Licence no. 100019198

FREEHOLD EGL240674

Haringey Council
CORPORATE PROPERTY SERVICES

Site Area (square metres) : 134sq m

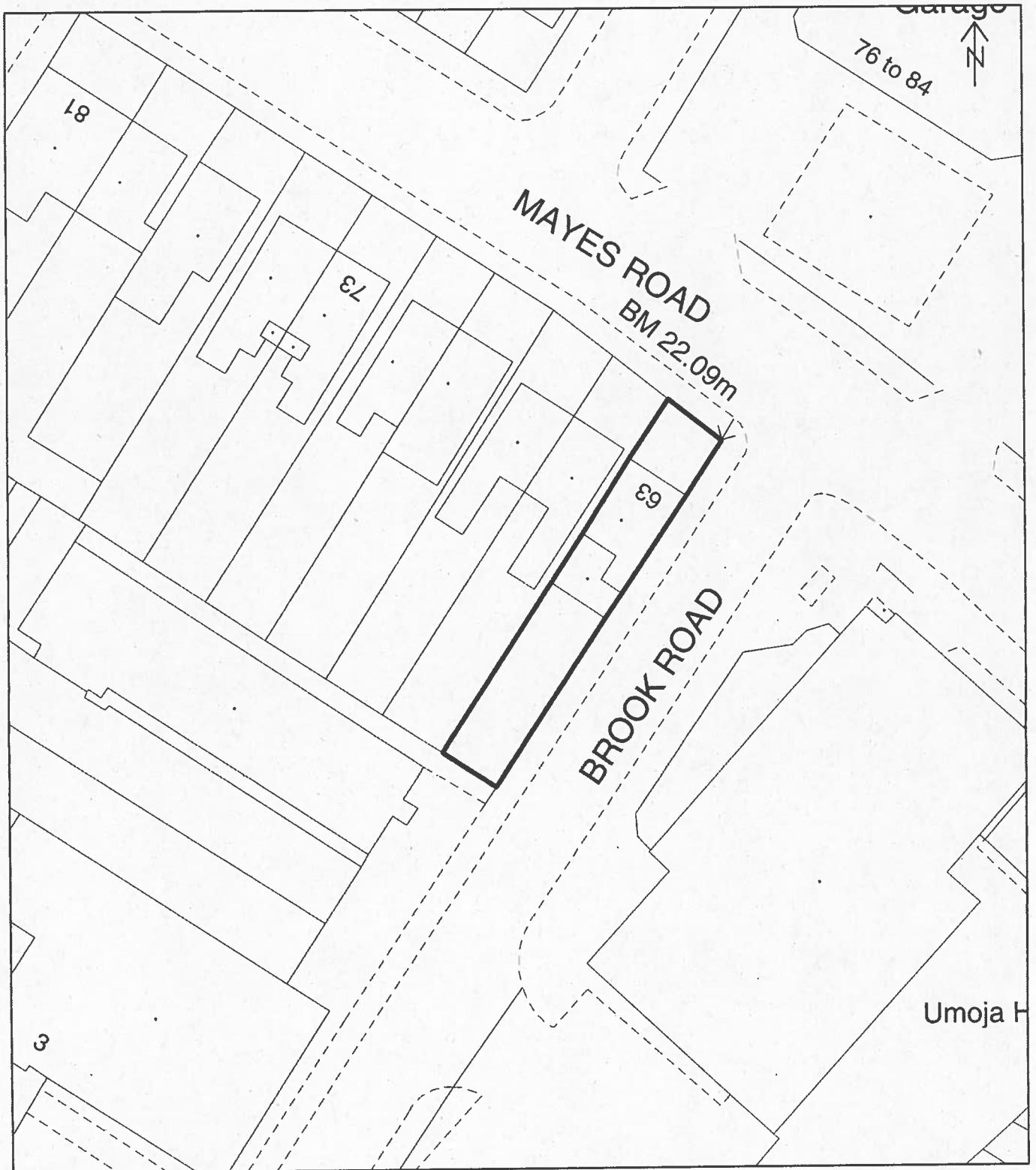
Overlay : Property Terrier

Plan produced by Janice Dabinett on 30/08/2012

Scale 1:500

Drawing No. BVES A4 2721

Map referred to in the LONDON BOROUGH OF HARINGEY
(63 Mayes Road London N22 6TN) COMPULSORY PURCHASE ORDER 2012



This product includes mapping data licenced from Ordnance Survey with the permission of the Controller of Her Majesty's Stationery Office Crown Copyright 2012 LBH. All rights reserved. Licence no. 100019199

FREEHOLD MX182521

Haringey Council
CORPORATE PROPERTY SERVICES

Site Area (square metres) : 216sq m

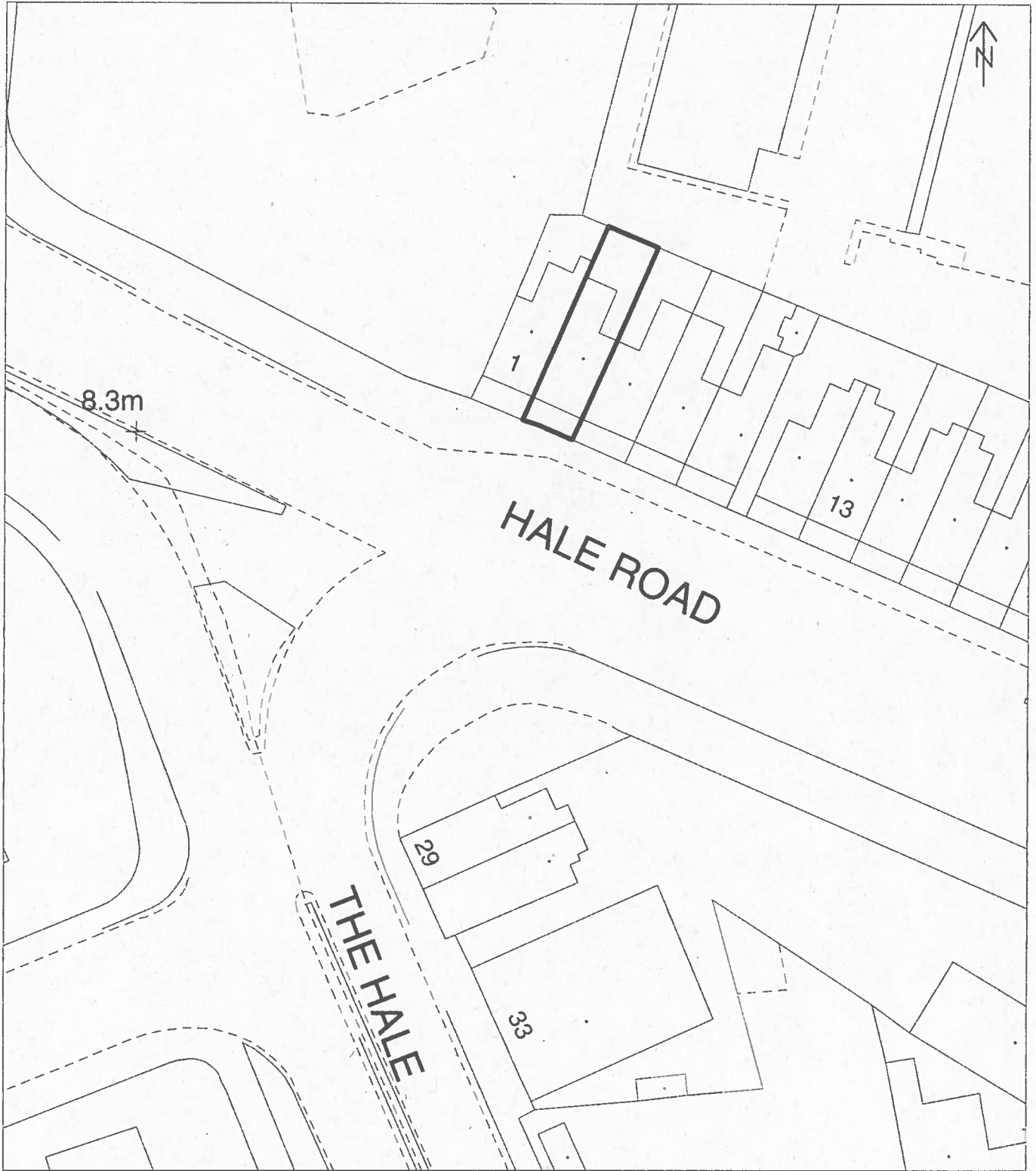
Overlay : Property Terrier

Plan produced by Janice Dabinett on 30/08/2012

Scale 1:500

Drawing No. BVES A4 2722

Map referred to in the LONDON BOROUGH OF HARINGEY
(3 Hale Road London N17 9LB) COMPULSORY PURCHASE ORDER 2012



This product includes mapping data licenced from Ordnance Survey with the permission of the Controller of Her Majesty's Stationery Office Crown Copyright 2012 LBH. All rights reserved. Licence no. 100019199

Haringey Council
CORPORATE PROPERTY SERVICES

FREEHOLD NGL224971

Site Area (square metres) : 89sq m

Overlay : Property Terrier

Plan produced by Janice Dabinett on 30/08/2012

Scale 1:500

Drawing No. BVES A4 2723